



**Directions to 655 Montauk Hwy, East Patchogue, NY 11772**

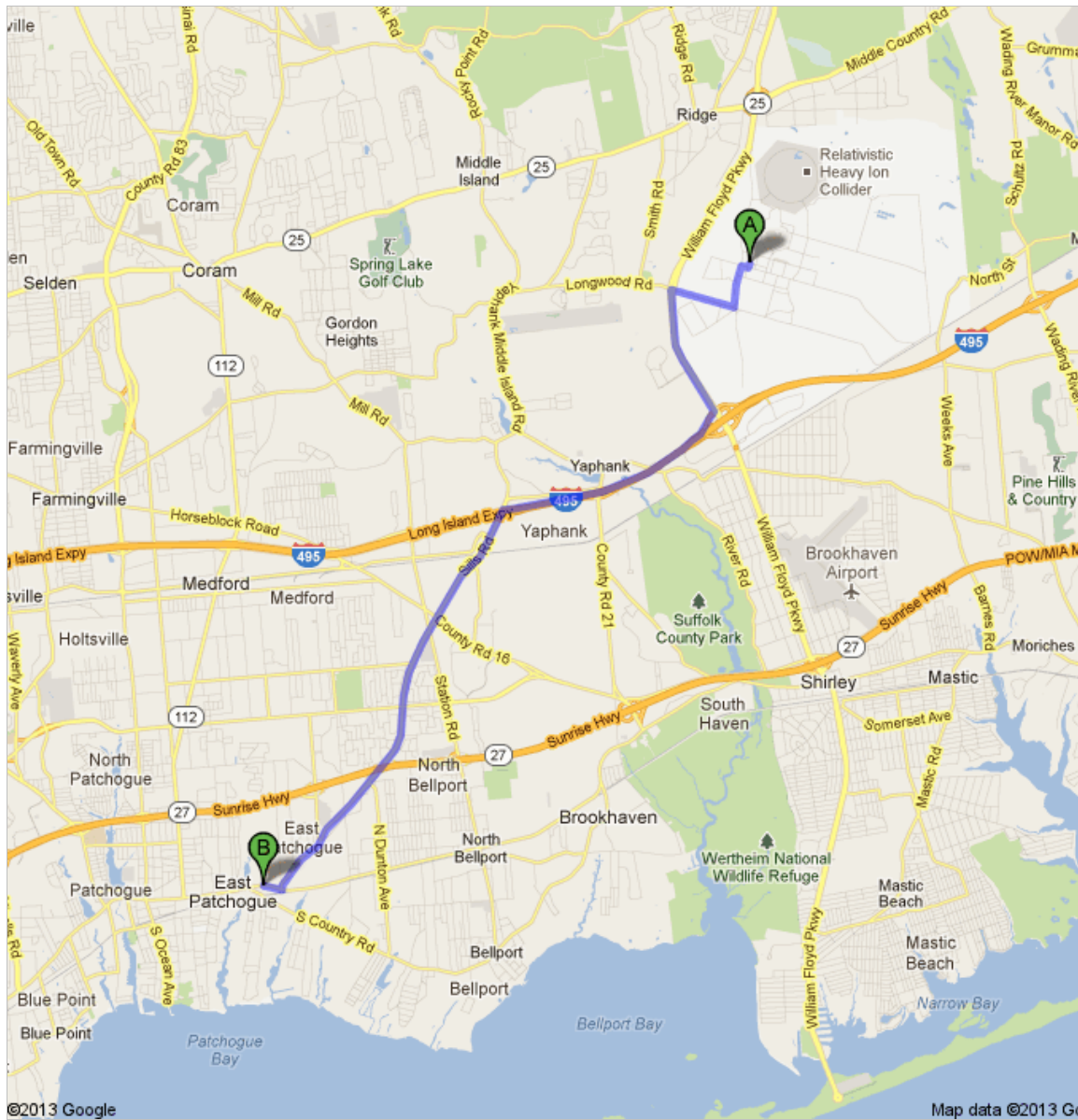
**10.9 mi – about 22 mins**


from: BNL Berkner Hall

to: Chachama Grill


Address: 655 Montauk Hwy, East Patchogue, NY 11772

Tel: 631-758-7640



 Lewis Rd

- |   |   |                            |
|---|---|----------------------------|
|   | 1. Head <b>south</b> on <b>Lewis Rd</b> toward <b>Brookhaven Ave</b>  | go 272 ft<br>total 272 ft  |
|  | 2. Take the 1st right onto <b>Brookhaven Ave</b>  | go 417 ft<br>total 0.1 mi  |
|  | 3. Take the 1st left onto <b>Upton Rd</b><br>About 1 min  | go 0.4 mi<br>total 0.6 mi  |
|  | 4. Take the 2nd right onto <b>Princeton Ave</b><br>About 3 mins   | go 0.8 mi<br>total 1.4 mi  |
|  | 5. Turn left onto <b>William Floyd Pkwy</b><br>About 3 mins   | go 1.4 mi<br>total 2.8 mi  |
|  | 6. Take the ramp to <b>I-495 W/New York</b><br>About 52 secs  | go 0.6 mi<br>total 3.4 mi  |
|  | 7. Merge onto <b>I-495 W</b><br>About 2 mins  | go 1.7 mi<br>total 5.2 mi  |
|  | 8. Take exit <b>66</b> for <b>County Rd 101</b> toward <b>Sills Rd/Yaphank/E Patchogue</b><br>About 48 secs | go 0.4 mi<br>total 5.6 mi  |
|  | 9. Turn left onto <b>County Road 101</b><br>About 11 mins   | go 5.1 mi<br>total 10.7 mi |
|  | 10. Turn right onto <b>E Main St/NY-27A</b><br>Destination will be on the right                             | go 0.2 mi<br>total 10.9 mi |

 655 Montauk Hwy, East Patchogue, NY 11772

These directions are for planning purposes only. You may find that construction projects, traffic, weather, or other events may cause conditions to differ from the map results, and you should plan your route accordingly. You must obey all signs or notices regarding your route.

Map data ©2013 Google

Directions weren't right? Please find your route on [maps.google.com](https://maps.google.com) and click "Report a problem" at the bottom left.